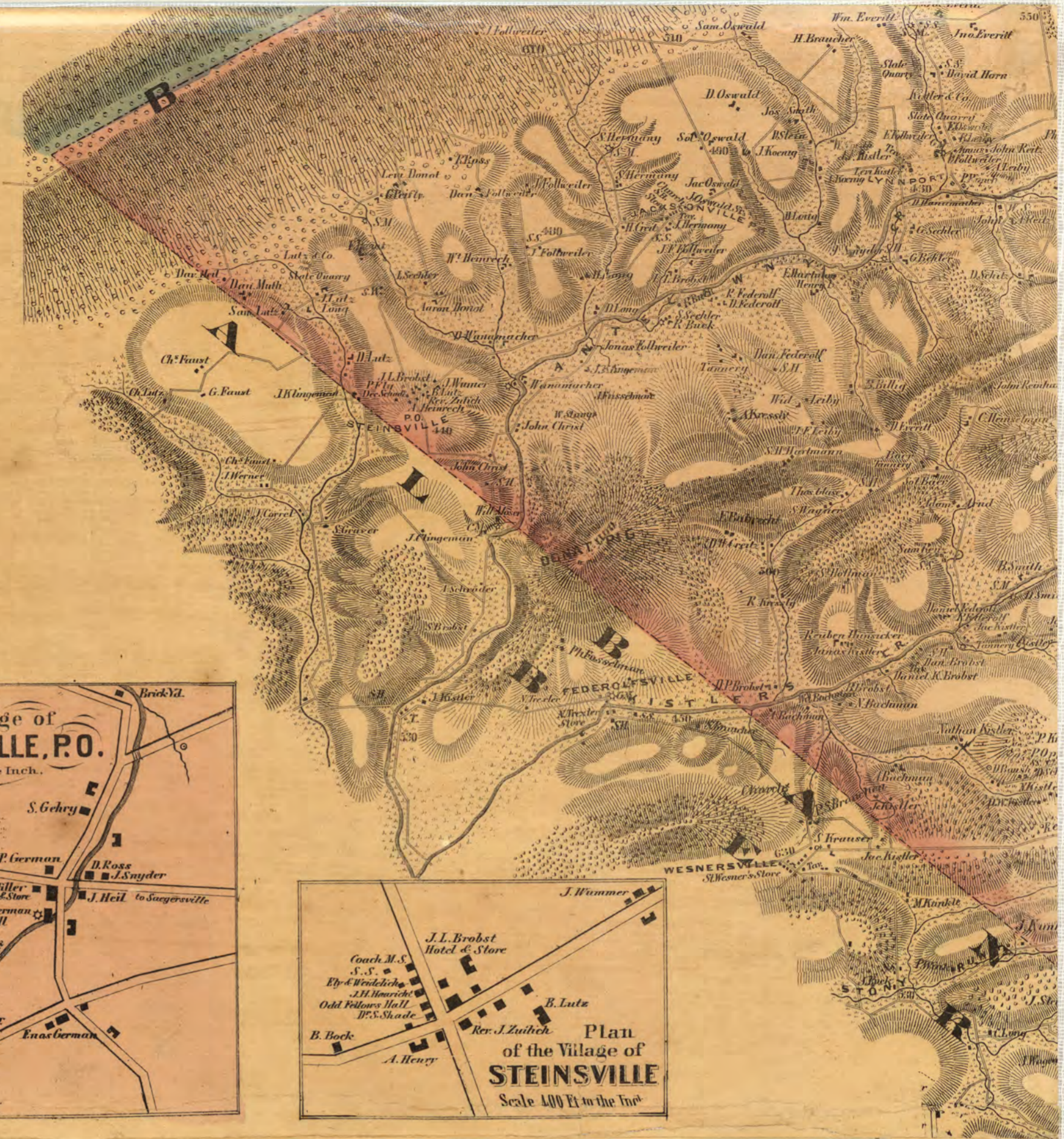


GEO. P. WEIL'S Residence,
S. E. Cor Union & 8th Sts.
ALLENTOWN, PA.

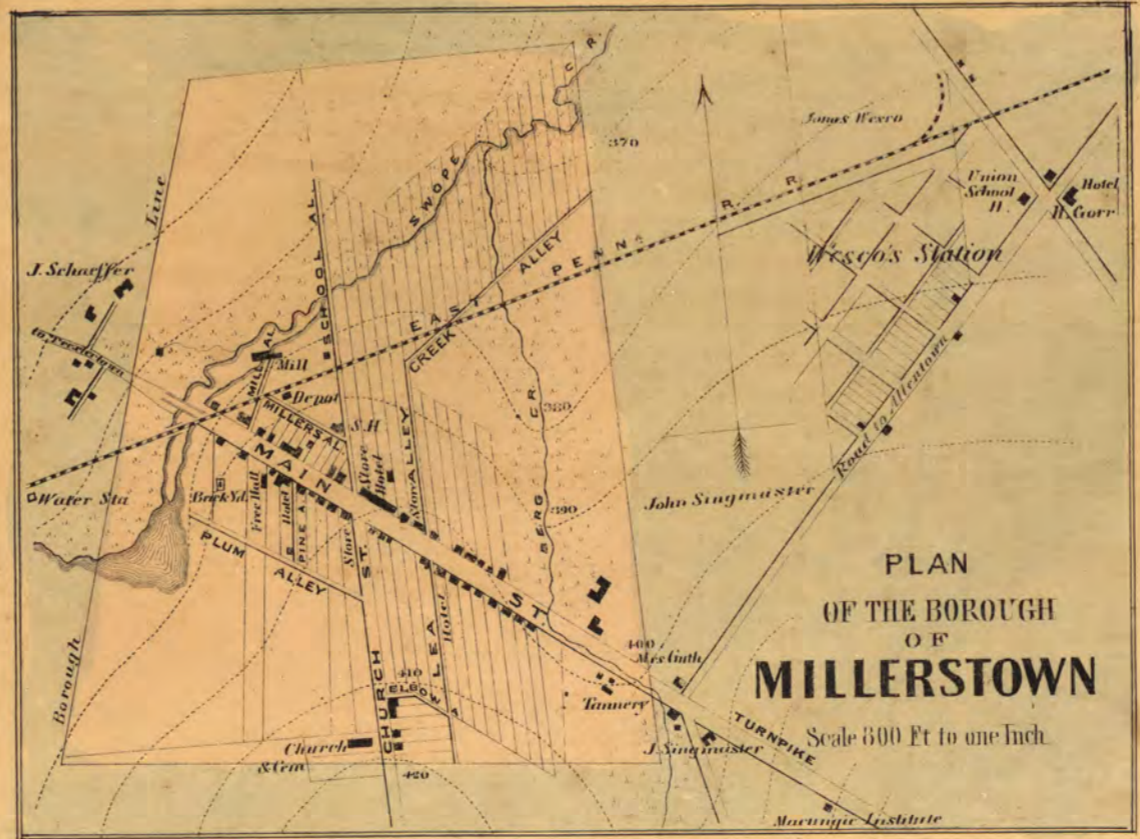
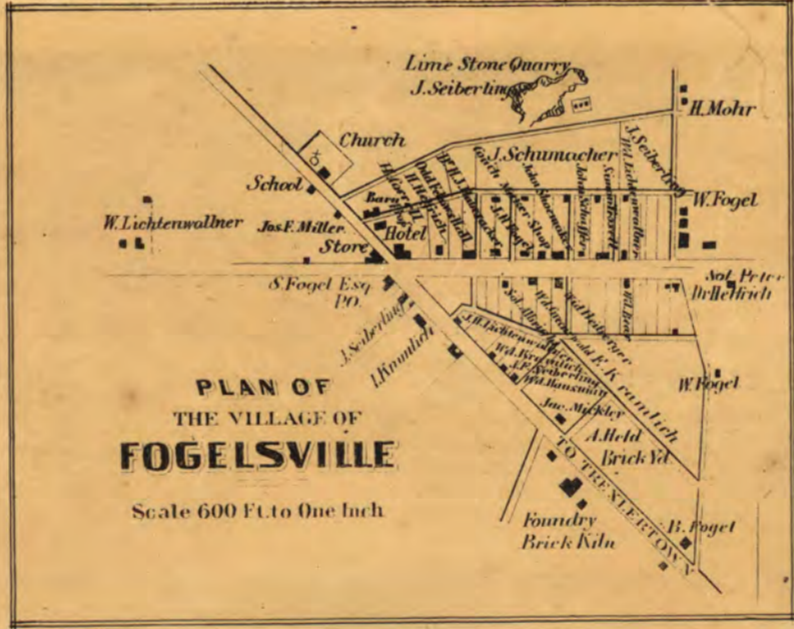


STATISTICAL TABLE OF LEHIGH CO.

CENSUS, 1860.

DISTRICTS.	Square Miles.	Inhabitants.	Increase since 1850.	Families.	Farms.	Houses.
BOROUGHES:						
Allentown						
1st Ward		1,574		296		271
2nd "		1,655		322		332
3d "		1,354		273		258
4th "		1,607		329		321
5th "		1,847		384		326
TOTAL	1.45	8,037	4,249	1,584		1,503
Catasauqua	0.40	1,932	*1,077	365		340
Emaus	0.28	384	new	89		77
Millerstown	0.22	281	new	57	3	52
TOWNSHIPS:						
Hanover	13.0	2,060	*3	405	125	369
Heidelberg	26.3	1,469	84	280	190	260
Lowhill	13.8	1,035	14	189	115	172
Lynn	40.0	2,321	324	412	274	384
Macungie Lower	23.6	2,668	596	469	157	461
Macungie Upper	24.5	2,648	613	484	149	456
Milford Lower	19.5	1,652	421	308	163	285
Milford Upper	19.5	2,028		423	198	399
Salsburg	19.9	1,832	332	373	249	348
Upper Saucon	23.8	2,944	572	604	257	556
Washington	25.5	2,415	922	464	183	434
Weissenburg	27.0	1,823	62	349	226	338
Whitehall North	32.9	4,161	1,206	744	290	736
Whitehall South	29.9	4,083	1,170	729	244	589
TOTAL	341.6	43,773	11,645	8,328	2,923	7,759

*CATASAUQUA was separated from HANOVER TOWNSHIP, which accounts for the increase of only three Inhabitants.



REFERENCES

- I Court House
- II County Prison
- III Town Hall & Columbia Engine House
- IV Market House
- V Allentown Bank
- VI Academy
- VII Allentown Seminary
- XXV American Hotel
- XXVI Allen House
- XXVII Eagle Hotel
- XXVIII Cross Keys Hotel (C. Hagenbuch)
- XXIX Black Bear
- XXX Rising Sun
- XXXI Braunschweig

PLAN OF THE BOROUGH OF ALLENTOWN

