

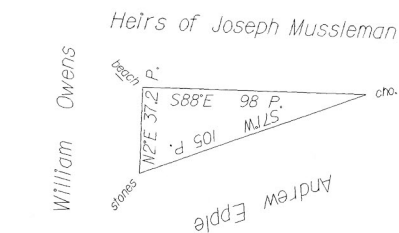
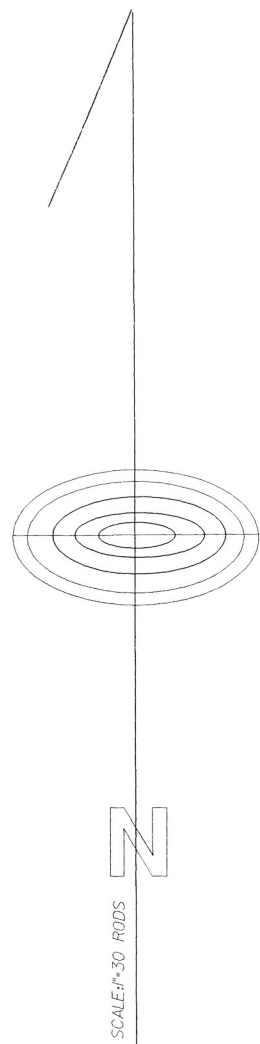
Warranty Tracts: of fourteen (14) tracts of land, which when surveyed, were situated in Madison Township, Perry County.

The draft has been constructed from and compared with original drafts on file in the Section of Land Records, Division of Archives and Manuscripts, Bureau of Archives and History, Historical and Museum Commission, Commonwealth of Pennsylvania, under the direction of Donna B. Munger, Chief.


In Testimony Whereof: I have hereunto set my hand and caused the seal of said Commission to be affixed at Harrisburg this fifteenth day of June A.D. one thousand nine hundred and eighty nine.

Brent D. Glass, Executive Director
Historical and Museum Commission

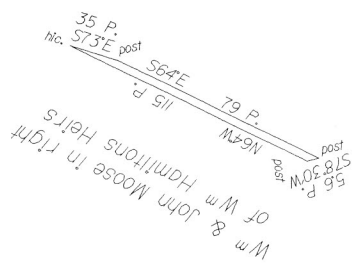
By: Harry E. Whipkey, Director, Bureau of
Archives and History



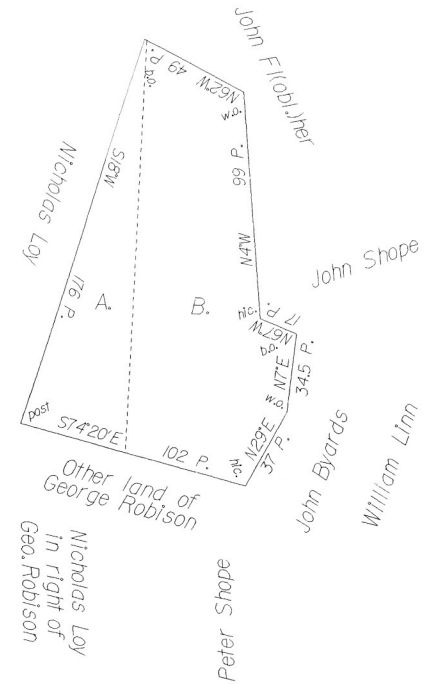
D-21-147
JOHN RINESMITH
10 AS-126 PS. & ALLOW.
WARRANT SURVEY JUNE 4, 1818
PATENT JAN. 4, 1838



D-31-253
DANIEL MOTZER
11 AS-24 PS. & ALLOW.
WARRANT SURVEY MAY 15, 1839
PATENT SEPT. 26, 1839




C-166-116
WILLIAM & JOHN MOORE
3 AS-21 PS. & ALLOW.
WARRANT SURVEY MAR. 1, 1864
PATENT OCT. 5, 1864
TO - WILLIAM & JOHN MOORE
H-57-601



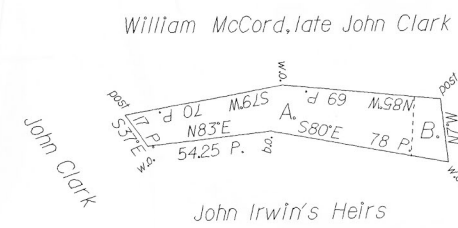
C-119-204
GEORGE ROBINSON
83 AS-47 PS. & ALLOW.
Tract * 1429 West Side
Application Oct. 7, 1766
SURVEY APR. 17, 1767
PATENTED AS FOLLOWS:

A.
C-119-205
GEORGE ROBINSON
24 AS-42 PS. & ALLOW.
Tract * 1429 West Side
Application Oct. 7, 1766
WARRANT TO ACCEPT
DATED MARCH 19, 1846
RESURVEY DEC. 16, 1837
PATENT MAR. 20, 1846
TO - GEORGE & ANDREW LOY
H-45-636

B.
C-216-55
GEORGE ROBINSON
67 AS-77 PS. & ALLOW.
Tract * 1429 West Side
Application Oct. 7, 1766
WARRANT TO ACCEPT
DATED FEBRUARY 10, 1832
SURVEY AUG. 30, 1831
PATENT FEB. 11, 1832
TO - PETER SHOPE
H-31-29



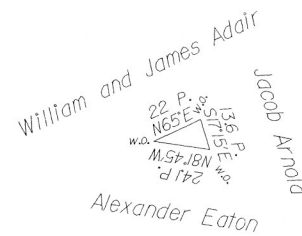
D-31-271
DAVID SHAVER
0 ACRES 87 PS. & ALLOW.
WARRANT SURVEY DEC. 29, 1855
PATENT OCT. 6, 1856



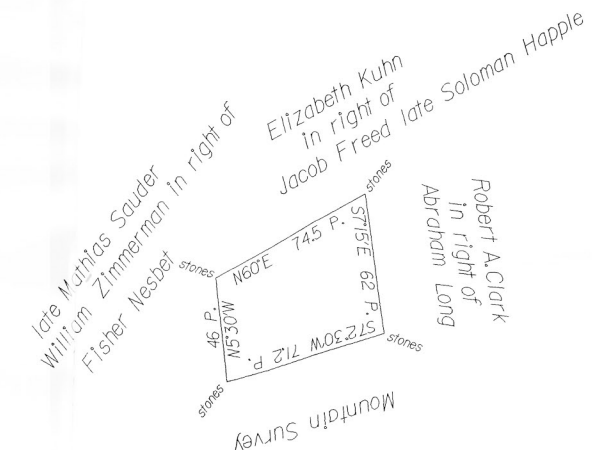
P-34
ALEXANDER MURRAY
16 AS-108 PS. & ALLOW.
WARRANT SURVEY AUG. 1, 1791
PATENT APR. 26, 1793
TO - WILLIAM ZIMMERMAN
H-72-155
DIVIDED AS FOLLOWS

A.
P-33
ALEXANDER MURRAY
15 AS-21 PS. & ALLOW.
WARRANT SURVEY AUG. 1, 1791
PATENT NOV. 13, 1845

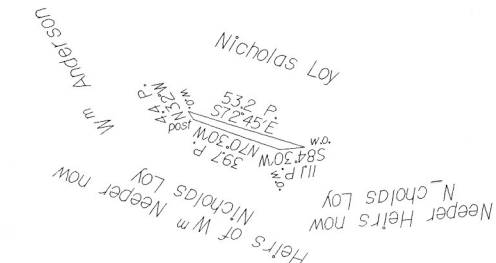
B.
P-32
ALEXANDER MURRAY
2 AS-132 PS. & ALLOW.
WARRANT SURVEY AUG. 1, 1791
PATENT NOV. 13, 1845



D-31-204
ALEXANDER EATON
0 ACRES 139 PS. & ALLOW.
WARRANT SURVEY DEC. 28, 1854
PATENT OCT. 2, 1856



C-51-75
JOHN CISNA
21 AS-158 PS. & ALLOW.
WARRANT SURVEY APR. 28, 1839
PATENT JUNE 17, 1872
TO - ROBERT A. CLARK
H-71-143



C-15-160
WILLIAM ANDERSON
1 ACRE & ALLOW.
WARRANT SURVEY JUNE 14, 1814
PATENT MAR. 14, 1818
TO - ANDREW LOY
H-71-622

C-126-79
HENRY LIGHTNER
0 AS-72 PS. & ALLOW.
WARRANT SURVEY JAN. 8, 1851
PATENT JAN. 24, 1851
TO - HENRY LIGHTNER
H-68-63

