


(Do not final Location of these Tracts)

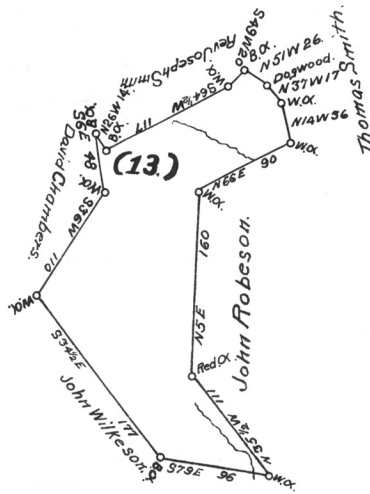
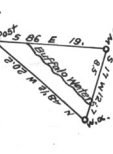
DANIEL MCKACHEN
1/3 Perches & All.
War. Apr. 25, 1836.
Sur. May 10, 1836.
Pat. May 6, 1818
To John M. Rush, et al.
H 78-229.



DANIEL MCKACHEN.
O. A. 36 1/2 Ps. & All.
War. Nov. 5, 1835.
Sur. May 10, 1836.
Not. Patented.



DANIEL MCKACHEN
O. A. 110 Ps. & All.
War. Nov. 21, 1835.
Sur. May 10, 1836.
Pat. June 30, 1873
To John M. Rush.
H 71-789.



ROBERT MARSHALL.
198 1/2 Ps. & All.
War. Mar. 16, 1786.
Sur. Aug. 10, 1787.
Pat. Nov. 1, 1787.
To Warrantee.
P. 11-335.

CROSS CREEK TWP.

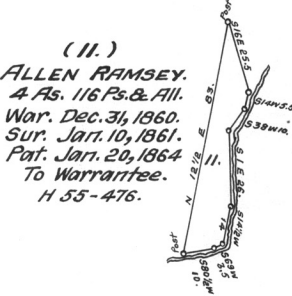
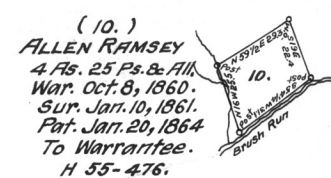
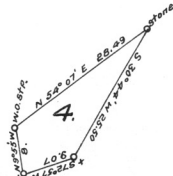
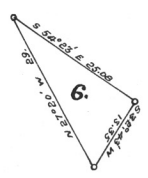
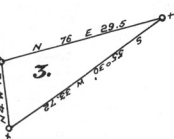
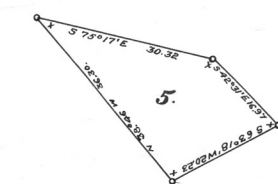
MOUNT PLEASANT TWP.

INDEPENDENCE TOWNSHIP


BUFFALO

TOWNSHIP

HOPEWELL TOWNSHIP



In Testimony, That the above is a connected draft of all the tracts of land situated in the township of Hopewell and county of Washington; that the warrants, surveys and patents bear date respectively as a-bove set forth, and that said draft was constructed from and compared with the original drafts remaining on file in the Department of Internal Affairs of Pennsylvania, I have hereunto set my hand and caused the Seal of the said Department to be affixed, at Harrisburg, the twenty-third day of December, Anno Domini 1922.



Geo. F. Woodward
Secretary of Internal Affairs

John H. Campbell,
Chief Draftsman.