

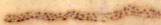











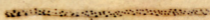



# EXPLANATION

|  |   |
|--|---|
| Township Lines   |          |
| Roads & Distances  |          |
| Turnpike roads   |          |
| Road & Township line   |          |
| Road & County line   |          |
| Church      | Academy  |
| Grist-mill  |   |
| Saw-mill    |   |
| Minerals    |   |
| Taverns   |   |
| Forge     |   |
| Furnace   |   |
| Dwelling  |   |
| Manufactories.....   | #   |
| Post Offices.....  | △   |
| Public House.....  | □   |
| Turnpike Road.....   |        |
| Common Road.....   |        |

Townships  
 Seat of Justice  
 Town & Village

**NORRITON** *Isl.*  
**NORRISTOWN**  
 Pottsgrove Halberough