

NOTE: The Below Decision of the Penna. Board of Property is retained in "Minute Book No. 10" (1840-1858), pages 162 and 163. Lodged in the Penna. Division of Land Records at Harrisburg.

At A Special Meeting Of The Board, November 27, 1847

Present: Jesse Miller, Secretary of Commonwealth
John Banks, State Treasurer
John Laporte, Surveyor General

To The PRESIDENT AND BOARD OF PROPERTY OF THE COMMONWEALTH OF PENNSYLVANIA: The Petitioner of William Wilson Morris of Lock Haven, in the County of Clinton, and the State of Pennsylvania, respectfully Represents: That by virtue of a deed poll bearing date the 10th day of June 1847, he became the owner of and to a certain warrant granted to William Morrison for 400 Acres, bearing date the 26th day of June 1830, adjoining land that day applied for by Solomon Bastress (being for unimproved land) and situate in Brown Township, Lycoming County—That said warrant was executed the 31st day of July 1847, by the proper office and returned to the office of the Surveyor General. That since the survey and return upon said warrant, it has been satisfactorily ascertained that it interferes with one in the name of John Nicholson No. 4025 on Northwest. Also with one to Jacob Snyder, on the Southeast, which interference being occasioned by an error in the course in the Nicholson line as made on the Draft in the Deputy Surveyor's office of Lycoming County.—The lines on the ground running South 65 West. Those on the Draft South 45 West. Your Petitioner therefore prays the Board to grant him a Re-Survey.

CLINTON COUNTY, J. P.

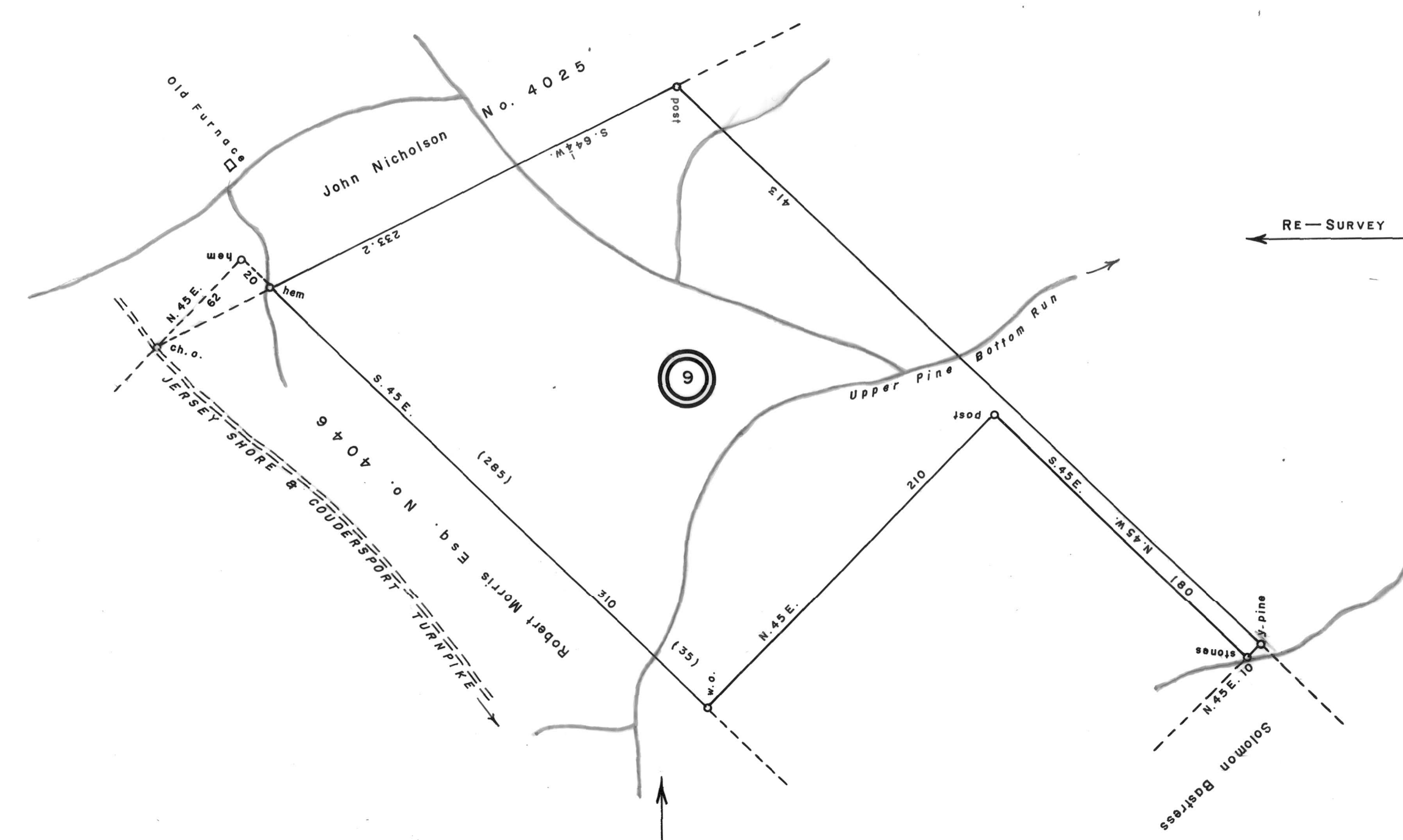
Before Me the Subscriber, one of the Justices of the Peace in and for the County of Clinton, personally come the within Petitioner, who being duly sworn, saith that the facts as stated in the within Petition are just and true, to the Best of His Knowledge and Belief.

Sworn And Subscribed This
8th Day of Nov. 1847
Per: E. H. Platt, J. P.

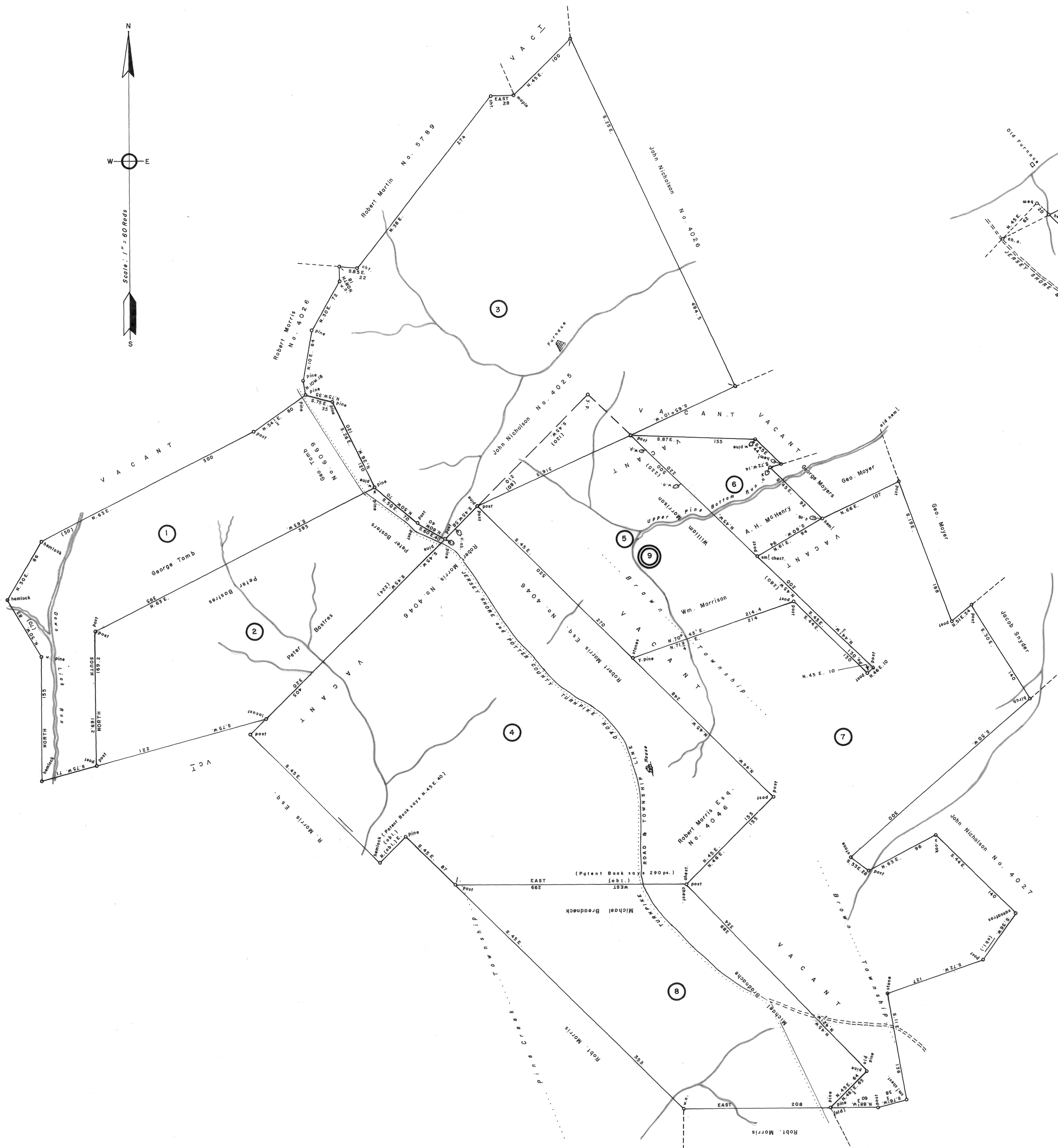


WILLIAM WILSON MORRISON

The Board grants the Prayer of the Petitioner and directs the Surveyor General to cause a Re-survey to be made Accordingly




NOTE: The above Re-survey Tract No. 9 is shown on the outside to illustrate the Details on the Northwest. Also this Resurvey overlies other surveys on the East and South. The original survey Tract No. 5 (which is void) is shown in place, in order to show the Original infringement on the North.



- | | | | | |
|--|--|--|---|---|
| <p>①
C—215—187
GEORGE TOMB
430 ACRES & Alliances
Tract No. 4008—Last Purchase
WARRANT JAN. 20, 1815
SURVEY JUL. 5, 1815
PATENT AUG. 18, 1830
To—GEORGE TOMB
H—48—174</p> | <p>②
C—18—36
PETER BASTRES
436 ACRES—50 PERCHES & Alliances
Tract No. 4008—Last Purchase
WARRANT OCT. 29, 1814
SURVEY JUL. 5, 1815
PATENT AUG. 18, 1830
To—PETER BASTRES
H—28—467</p> | <p>③
C—8—149
JOHN NICHOLSON
1028 ACRES—50 PERCHES & Alliances
Tract No. 4025—Last Purchase
WARRANT AUG. 30, 1793
SURVEY JUN. 16, 1830
PATENT SEPT. 7, 1871
To—William E. Dodge
H—67—40</p> | <p>④
A—22—81
ROBERT MORRIS
1028 ACRES—50 PERCHES & Alliances
Tract No. 4026—Last Purchase
WARRANT AUG. 30, 1793
SURVEY JUL. 7, 1817
PATENT DEC. 7, 1871
To—Alexander H. McHenry
H—71—83</p> | |
| <p>⑤
C—157—85
WILLIAM MORRISON
408 ACRES—45 PERCHES & Alliances
WARRANT JUL. 25, 1830
SURVEY JUL. 31, 1847
ORDER OF BOARD OF PROPERTY
DATED NOV. 27, 1847.
A RESURVEY WAS GRANTED AND
IS REPRESENTED BY TRACT NO. 9
SHOWN ON THIS DRAFT (A—27—111)</p> | <p>⑥
A—67—187
ALEXANDER H. MCHENRY
1028 ACRES—50 PERCHES & Alliances
Tract No. 4025—Last Purchase
WARRANT OCT. 29, 1814
SURVEY JUN. 14, 1848
PATENT APR. 12, 1873
To—Thomas G. Hood & Daniel Baldwin
H—71—88</p> | <p>⑦
A—65—30
JOHN NICHOLSON
1028 ACRES & Alliances
Tract No. 4026—Last Purchase
WARRANT AUG. 30, 1793
SURVEY OCT. 23, 1817
PATENT OCT. 25, 1844
To—John M. Kennedy
H—60—40</p> | <p>⑧
C—18—37
MICHAEL BRADNACHE
428 ACRES & Alliances
Tract No. 4076—Last Purchase
WARRANT DEC. 10, 1818
SURVEY AUG. 23, 1848
PATENT AUG. 18, 1830
To—MICHAEL BRADNACHE
H—28—466</p> | <p>⑨
A—27—211
WILLIAM MORRISON
364 ACRES—50 PERCHES & Alliances
WARRANT JUN. 28, 1830
SURVEY (Resurvey) MAY 29, 1848
PATENT AUG. 23, 1848
To—WILLIAM W. MORRISON
H—46—577</p> |

A CONNECTED DRAFT of nine (9) tracts of land, which when surveyed, were situate as follows: two (2) in Pine Creek Township, Lycoming County; two (2) in Cummings Township, Lycoming County; and five (5) in Brown Township, Lycoming County. The draft has been constructed from and compared with the original drafts on file in the Division of Land Records, Bureau of Archives and History, Historical and Museum Commission, Commonwealth of Pennsylvania, under the direction of Edward D. Price, Chief.

IN TESTIMONY WHEREOF, I have hereunto set my hand and caused the seal of the said Division to be affixed at Harrisburg, Pennsylvania, this twenty sixth day of September A. D., one thousand nine hundred and eighty three.



LARRY E. TISE, Executive Director
Historical And Museum Commission
By: *Harry E. Whipkey*
HARRY E. WHIPKEY, Director, Bureau of Archives and History