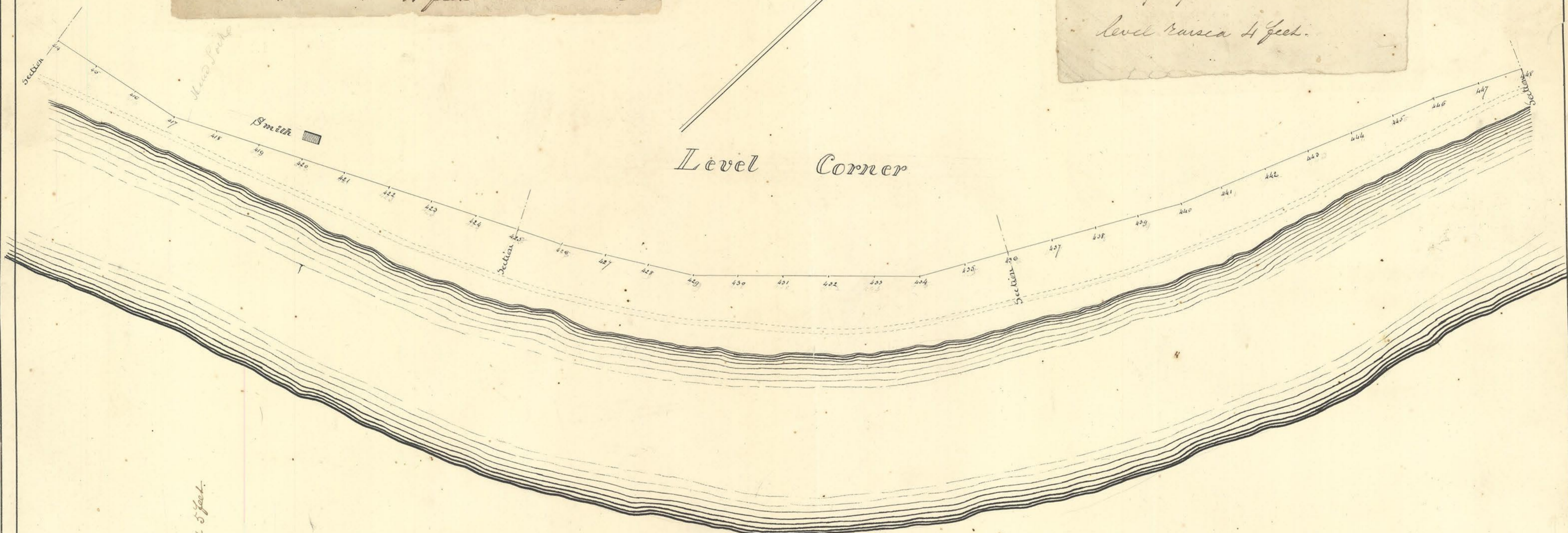



Map Book 7, 0

Lock Section No. 4. Length 33 chs.  
 Excavation — 4000 C. yds.  
 Embankment — 3432  
 Riprap — 2000  
 Level raised 9 feet upper level  
 " " 4 feet lower level

Section No. 33  
 Amt. work remaining  
 to be done on this Section  
 Excavation — 2000 C. yds.  
 Embankment — 10000  
 Slope wall — 1000 Prs.  
 Riprap — 1500  
 Level raised 4 feet.

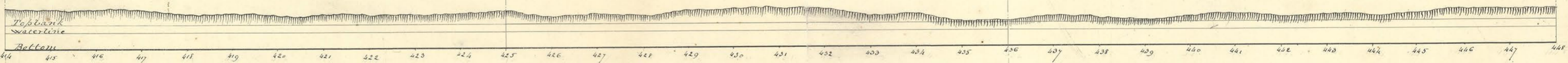


Head of Lock No. 4 - Lift 5 feet.

Lock Sec. No. 4 - 33 chains  
 Section No. 32 33 chains

Section No. 33 33 chains

Section No. 34 36 chains



**ESTIMATE.**  
 Exc. Earth ..... 37,906 Yd<sup>3</sup>

**ESTIMATE.**  
 Exc. Earth ..... 27,417 Yd<sup>3</sup>

**ESTIMATE.**  
 Exc. Earth ..... 29,910 Yd<sup>3</sup>