

Stations
No. Dist

N

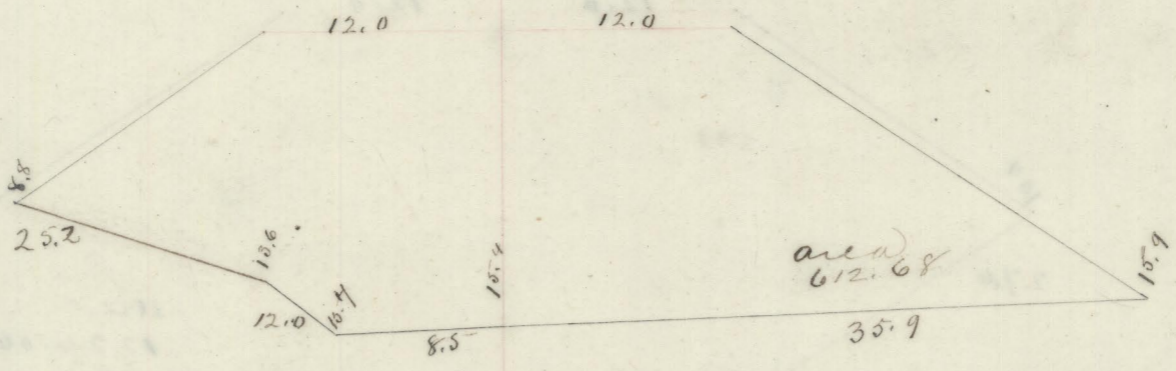
Section No 11

Stations
Exc Emb

Amb Brook over


14322.18 42.90 121

95 50'




1235.71

+50 50'




1053.22

96 50'



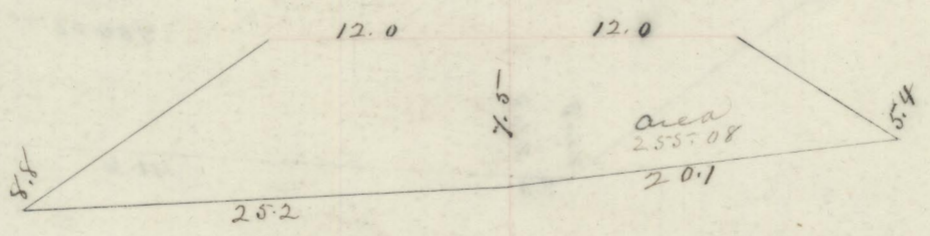
842.53

50 50''




642.32

97 50''




521.89

+50 50''



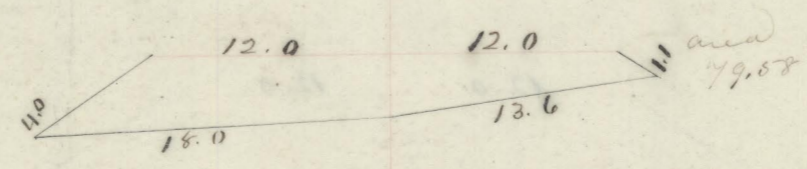
457.61

98 50''




353.10

+50 50''




1.20 78.04

99 50



4.43

+16 16




5.53

+23 7



334.18

100 77



deduct for plots

14667.5248.091.01
271.83
47.819.18