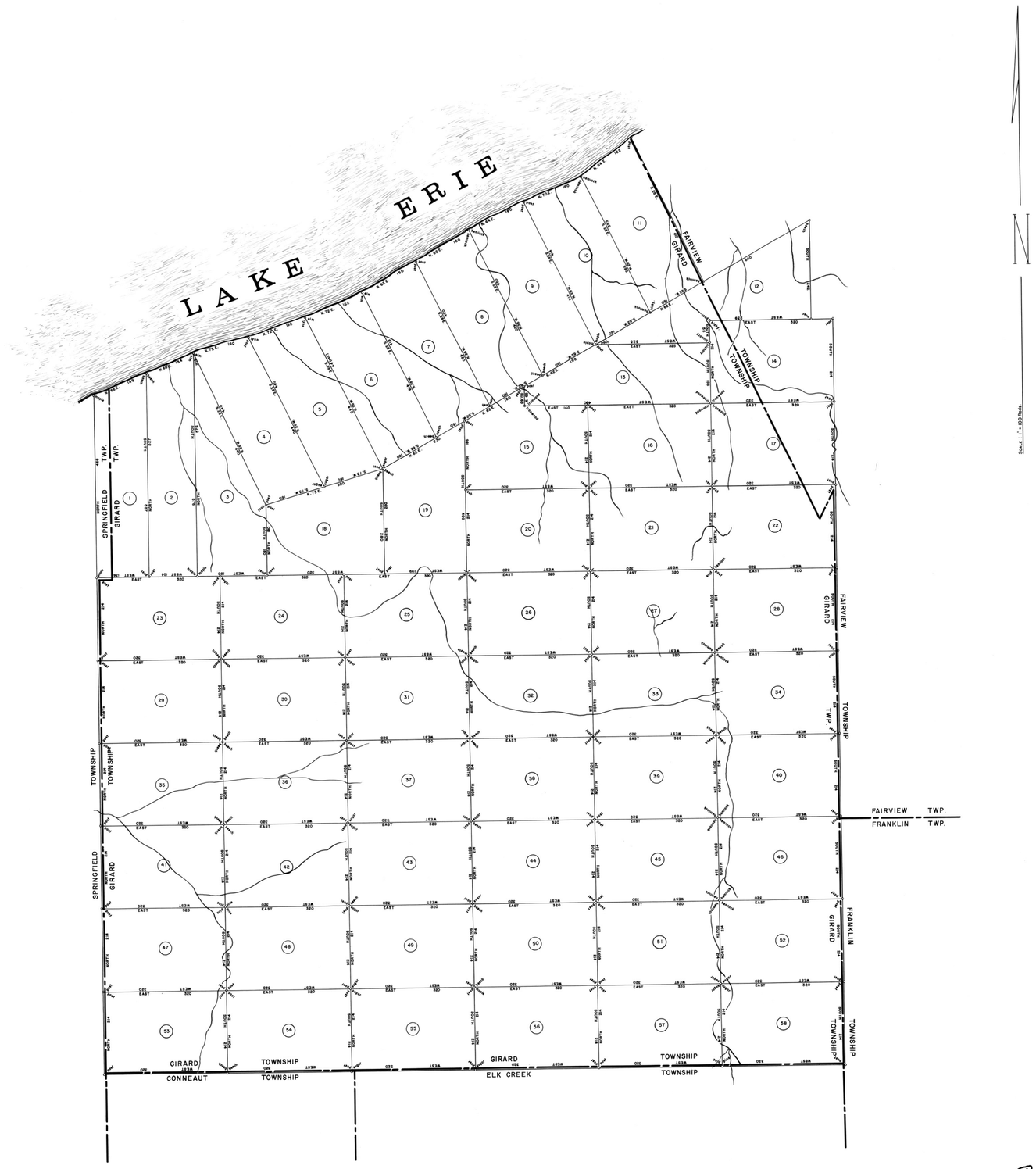

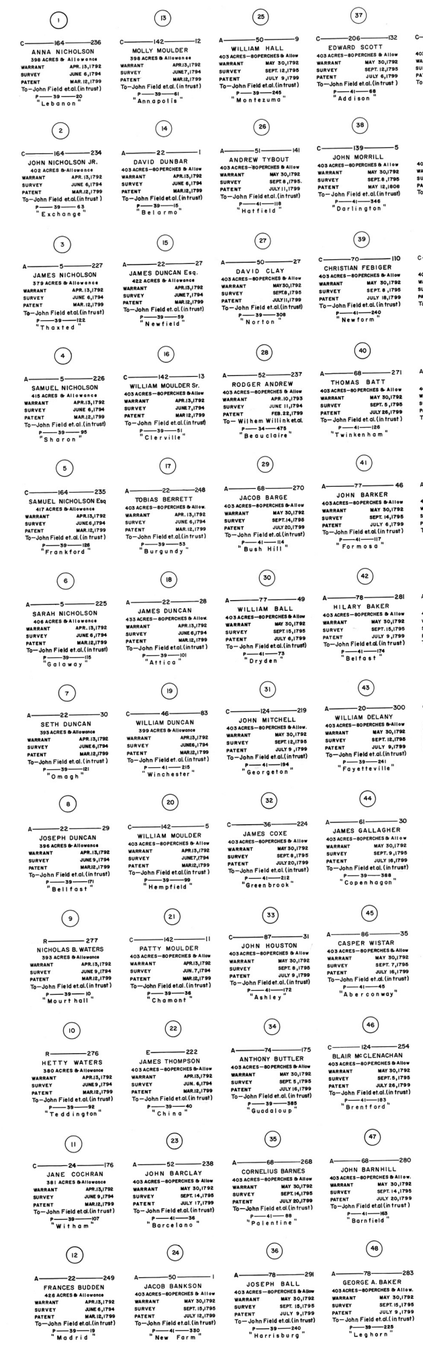

(1) C 164 — 236 ANNA NICHOLSON 398 ACRES & Allowance WARRANT APR.15,1792 SURVEY JUNE 6,1794 PATENT MAR.15,1799 To—John Field et.al.(in trust) P 39 — 80 "Lebanon"

(2) C 164 — 234 JOHN NICHOLSON JR. 402 ACRES & Allowance WARRANT APR.15,1792 SURVEY JUNE 6,1794 PATENT MAR.15,1799 To—John Field et.al.(in trust) P 39 — 83 "Exchange"

(3) A 5 — 227 JAMES NICHOLSON 379 ACRES & Allowance WARRANT APR.15,1792 SURVEY JUNE 6,1794 PATENT MAR.15,1799 To—John Field et.al.(in trust) P 39 — 125 "Thaxted"

(4) A 5 — 226 SAMUEL NICHOLSON 415 ACRES & Allowance WARRANT APR.15,1792 SURVEY JUNE 6,1794 PATENT MAR.15,1799 To—John Field et.al.(in trust) P 39 — 38 "Sharon"

(5) C 164 — 235 SAMUEL NICHOLSON Esq. 417 ACRES & Allowance WARRANT APR.15,1792 SURVEY JUNE 6,1794 PATENT MAR.15,1799 To—John Field et.al.(in trust) P 39 — 118 "Frankford"

(6) A 5 — 225 SARAH NICHOLSON 406 ACRES & Allowance WARRANT APR.15,1792 SURVEY JUNE 6,1794 PATENT MAR.15,1799 To—John Field et.al.(in trust) P 39 — 18 "Galoway"

(7) A 22 — 30 SETH DUNCAN 393 ACRES & Allowance WARRANT APR.15,1792 SURVEY JUNE 6,1794 PATENT MAR.15,1799 To—John Field et.al.(in trust) P 39 — 121 "Omagh"

(8) A 22 — 29 JOSEPH DUNCAN 394 ACRES & Allowance WARRANT APR.15,1792 SURVEY PATENT MAR.15,1799 To—John Field et.al.(in trust) P 39 — 17 "Bellfast"

(9) R 277 NICHOLAS B. WATERS 393 ACRES & Allowance WARRANT APR.15,1792 SURVEY JUNE 9,1794 PATENT MAR.15,1799 To—John Field et.al.(in trust) P 39 — 10 "Mourthall"

(10) R 276 HETTY WATERS 380 ACRES & Allowance WARRANT APR.15,1792 SURVEY JUNE 9,1794 PATENT MAR.15,1799 To—John Field et.al.(in trust) P 39 — 56 "Teddington"

(11) C 24 — 176 JANE COCHRAN 381 ACRES & Allowance WARRANT APR.15,1792 SURVEY JUNE 9,1794 PATENT MAR.15,1799 To—John Field et.al.(in trust) P 39 — 127 "Witham"

(12) A 22 — 249 FRANCES BUDDEN 416 ACRES & Allowance WARRANT APR.15,1792 SURVEY JUNE 6,1794 PATENT MAR.15,1799 To—John Field et.al.(in trust) P 39 — 72 "Madrid"

(13) C 142 — 12 MOLLY MOULDER 398 ACRES & Allowance WARRANT APR.15,1792 SURVEY JUNE7,1794 PATENT MAR.15,1799 To—John Field et.al.(in trust) P 39 — 6 "Annapolis"

(14) A 22 — 1 DAVID DUNBAR 403 ACRES—80 PERCHES & Allow WARRANT APR.15,1792 SURVEY JUNE 9,1794 PATENT MAR.15,1799 To—John Field et.al.(in trust) P 39 — 19 "Belgrade"

(15) A 22 — 27 JAMES DUNCAN Esq. 422 ACRES & Allowance WARRANT APR.15,1792 SURVEY JUNE7,1794 PATENT MAR.15,1799 To—John Field et.al.(in trust) P 39 — 59 "Newfield"

(16) C 142 — 13 WILLIAM MOULDER Sr. 403 ACRES—80 PERCHES & Allow WARRANT APR.15,1792 SURVEY JUNE7,1794 PATENT MAR.15,1799 To—John Field et.al.(in trust) P 39 — 5 "Clerville"

(17) A 22 — 248 TOBIAS BERRETT 403 ACRES—80 PERCHES & Allow. WARRANT APR.15,1792 SURVEY JUNE 6,1794 PATENT MAR.15,1799 To—John Field et.al.(in trust) P 39 — 33 "Burgundy"

(18) A 22 — 28 JAMES DUNCAN 433 ACRES—80 PERCHES & Allow WARRANT APR.15,1792 SURVEY JUNE 6,1794 PATENT MAR.15,1799 To—John Field et.al.(in trust) P 39 — 120 "Attica"

(19) C 46 — 83 WILLIAM DUNCAN 399 ACRES & Allowance WARRANT APR.15,1792 SURVEY JUNE6,1794 PATENT MAR.15,1799 To—John Field et.al.(in trust) P 41 — 215 "Winchester"

(20) C 142 — 5 WILLIAM MOULDER 403 ACRES—80 PERCHES & Allow WARRANT APR.15,1792 SURVEY JUNE7,1794 PATENT MAR.15,1799 To—John Field et.al.(in trust) P 39 — 99 "Hempfield"

(21) C 142 — 11 PATTY MOULDER 403 ACRES—80 PERCHES & Allow WARRANT APR.15,1792 SURVEY JUN. 7,1794 PATENT MAR.15,1799 To—John Field et.al.(in trust) P 39 — 58 "Chamont"

(22) E 222 JAMES THOMPSON 403 ACRES—80 PERCHES & Allow WARRANT APR.15,1792 SURVEY JUN. 6,1794 PATENT MAR.15,1799 To—John Field et.al.(in trust) P 39 — 40 "China"

(23) A 52 — 238 JOHN BARCLAY 403 ACRES—80 PERCHES & Allow WARRANT MAY 30,1792 SURVEY SEPT.14,1795 PATENT JULY 17,1799 To—John Field et.al.(in trust) P 41 — 56 "Barcelona"

(24) A 50 — 1 JACOB BANKSON 403 ACRES—80 PERCHES & Allow WARRANT MAY 30,1792 SURVEY SEPT. 19,1795 PATENT JULY 15,1799 To—John Field et.al.(in trust) P 41 — 330 "New Farm"

(25) A 50 — 9 WILLIAM HALL 403 ACRES—80 PERCHES & Allow WARRANT MAY 30,1792 SURVEY SEPT. 12,1795 PATENT JULY 9,1799 To—John Field et.al.(in trust) P 39 — 246 "Montezuma"

(26) A 51 — 141 ANDREW TYBOUT 403 ACRES—80 PERCHES & Allow WARRANT MAY 30,1792 SURVEY SEPT.8,1795 PATENT JULY 11,1799 To—John Field et.al.(in trust) P 39 — 118 "Hatfield"

(27) A 50 — 27 DAVID CLAY 403 ACRES—80 PERCHES & Allow WARRANT MAY 30,1792 SURVEY APR.4,1793 PATENT JULY 11,1799 To—John Field et.al.(in trust) P 39 — 308 "Norton"

(28) A 52 — 237 RODGER ANDREW 403 ACRES—80 PERCHES & Allow WARRANT APR. 20,1793 SURVEY JUNE 11,1794 PATENT FEB. 23,1799 To—William Willick et.al. P 41 — 475 "Beaucloire"

(29) A 68 — 270 JACOB BARGE 403 ACRES—80 PERCHES & Allow WARRANT MAY 30,1792 SURVEY SEPT.14,1795 PATENT JULY 30,1799 To—John Field et.al.(in trust) P 41 — 114 "Bush Hill"

(30) A 77 — 49 WILLIAM BALL 403 ACRES—80 PERCHES & Allow WARRANT MAY 30,1792 SURVEY SEPT.15,1795 PATENT JULY 9,1799 To—John Field et.al.(in trust) P 41 — 73 "Dryden"

(31) C 124 — 219 JOHN MITCHELL 403 ACRES—80 PERCHES & Allow. WARRANT MAY 30,1792 SURVEY SEPT.15,1795 PATENT JULY 9,1799 To—John Field et.al.(in trust) P 41 — 194 "Georgeton"

(32) C 36 — 224 JAMES COXE 403 ACRES—80 PERCHES & Allow WARRANT MAY 30,1792 SURVEY SEPT.8,1795 PATENT JULY 30,1799 To—John Field et.al.(in trust) P 41 — 216 "Greenbrook"

(33) C 87 — 31 JOHN HOUSTON 403 ACRES—80 PERCHES & Allow WARRANT MAY 30,1792 SURVEY SEPT.9,1795 PATENT JULY 9,1799 To—John Field et.al.(in trust) P 41 — 172 "Ashley"

(34) A 74 — 175 ANTHONY BUTTLER 403 ACRES—80 PERCHES & Allow WARRANT MAY 30,1792 SURVEY SEPT.5,1795 PATENT JULY 16,1799 To—John Field et.al.(in trust) P 39 — 385 "Guadaloup"

(35) A 68 — 268 CORNELIUS BARNES 403 ACRES—80 PERCHES & Allow WARRANT MAY 30,1792 SURVEY SEPT.14,1795 PATENT JULY 30,1799 To—John Field et.al.(in trust) P 41 — 99 "Palentine"

(36) A 78 — 291 JOSEPH BALL 403 ACRES—80 PERCHES & Allow WARRANT MAY 30,1792 SURVEY SEPT. 15,1795 PATENT JULY 9,1799 To—John Field et.al.(in trust) P 39 — 240 "Harrisburg"

(37) C 206 — 132 EDWARD SCOTT 403 ACRES—80 PERCHES & Allow WARRANT MAY 30,1792 SURVEY SEPT.12,1795 PATENT JULY 6,1799 To—John Field et.al.(in trust) P 41 — 18 "Addison"

(38) C 159 — 5 JOHN MORRILL 403 ACRES—80 PERCHES & Allow WARRANT MAY 30,1792 SURVEY SEPT.8,1795 PATENT MAY 18,1808 To—John Field et.al.(in trust) P 41 — 346 "Darlington"

(39) C 70 — 110 CHRISTIAN FEBIGER 403 ACRES—80 PERCHES & Allow WARRANT MAY 30,1792 SURVEY SEPT.8,1795 PATENT JULY 18,1799 To—John Field et.al.(in trust) P 41 — 240 "Newform"

(40) A 68 — 271 THOMAS BATT 403 ACRES—80 PERCHES & Allow WARRANT MAY 30,1792 SURVEY SEPT.7,1795 PATENT JULY 28,1799 To—John Field et.al.(in trust) P 41 — 126 "Twinkenham"

(41) A 77 — 46 JOHN BARKER 403 ACRES—80 PERCHES & Allow WARRANT MAY 30,1792 SURVEY SEPT.14,1795 PATENT JULY 6,1799 To—John Field et.al.(in trust) P 41 — 37 "Formosa"

(42) A 78 — 281 HILARY BAKER 403 ACRES—80 PERCHES & Allow WARRANT MAY 30,1792 SURVEY SEPT.15,1795 PATENT JULY 9,1799 To—John Field et.al.(in trust) P 41 — 74 "Belfast"

(43) A 20 — 300 WILLIAM DELANY 403 ACRES—80 PERCHES & Allow WARRANT MAY 30,1792 SURVEY SEPT. 15,1795 PATENT JULY 9,1799 To—John Field et.al.(in trust) P 39 — 241 "Fayetteville"

(44) A 61 — 30 JAMES GALLAGHER 403 ACRES—80 PERCHES & Allow WARRANT MAY 30,1792 SURVEY SEPT. 9,1795 PATENT JULY 18,1799 To—John Field et.al.(in trust) P 39 — 388 "Copenhagen"

(45) A 86 — 35 CASPER WISTAR 403 ACRES—80 PERCHES & Allow WARRANT MAY 30,1792 SURVEY SEPT. 7,1795 PATENT JULY 18,1799 To—John Field et.al.(in trust) P 41 — 45 "Aberconway"

(46) C 124 — 254 BLAIR MCCLENACHAN 403 ACRES—80 PERCHES & Allow WARRANT MAY 30,1792 SURVEY SEPT.5,1795 PATENT JULY 28,1799 To—John Field et.al.(in trust) P 41 — 183 "Brantford"

(47) A 68 — 280 JOHN BARNHILL 403 ACRES—80 PERCHES & Allow. WARRANT MAY 30,1792 SURVEY SEPT.14,1795 PATENT JULY 30,1799 To—John Field et.al.(in trust) P 41 — 98 "Barnfield"

(48) A 78 — 283 GEORGE A. BAKER 403 ACRES—80 PERCHES & Allow. WARRANT MAY 30,1792 SURVEY SEPT. 15,1795 PATENT JULY 9,1799 To—John Field et.al.(in trust) P 39 — 235 "Leghorn"

(49) C 124 — 218 HENRY MILLER 403 ACRES—80 PERCHES & Allow WARRANT MAY 30,1792 SURVEY SEPT.12,1795 PATENT JULY 6,1799 To—John Field et.al.(in trust) P 41 — 87 "Lexington"

(50) L 385 DAVID LAPSLEY 403 ACRES—80 PERCHES & Allow WARRANT MAY 30,1792 SURVEY SEPT. 9,1795 PATENT JULY 11,1799 To—John Field et.al.(in trust) P 39 — 309 "Imlay"

(51) C 206 — 123 WILLIAM SHIPPEN 403 ACRES—80 PERCHES & Allow WARRANT MAY 30,1792 SURVEY SEPT. 7,1795 PATENT JULY 9,1799 To—John Field et.al.(in trust) P 41 — 72 "Shippenton"

(52) A 86 — 36 JOHN WHITE 403 ACRES—80 PERCHES & Allow WARRANT MAY 30,1792 SURVEY SEPT. 5,1795 PATENT JULY 18,1799 To—John Field et.al.(in trust) P 41 — 186 "Whitefield"

(53) A 74 — 141 ROBERT BARNHILL 403 ACRES—80 PERCHES & Allow WARRANT MAY 30,1792 SURVEY SEPT.14,1795 PATENT JULY 30,1799 To—John Field et.al.(in trust) P 41 — 180 "Woodford"

(54) A 78 — 282 FRANCIS BAILEY 403 ACRES—80 PERCHES & Allow WARRANT MAY 30,1792 SURVEY SEPT.14,1795 PATENT JULY 9,1799 To—John Field et.al.(in trust) P 39 — 373 "Spring Dale"

(55) C 46 — 167 JOHN DUNLAP 403 ACRES—80 PERCHES & Allow WARRANT MAY 30,1792 SURVEY SEPT.15,1795 PATENT JULY 18,1799 To—John Field et.al.(in trust) P 41 — 192 "Snow Hill"

(56) A 86 — 34 JOHN WAGONER 403 ACRES—80 PERCHES & Allow WARRANT MAY 30,1792 SURVEY SEPT.10,1795 PATENT JULY 11,1799 To—John Field et.al.(in trust) P 41 — 315 "Chipping"

(57) C 206 — 124 THOMAS SHIPPEN 403 ACRES—80 PERCHES & Allow WARRANT MAY 30,1792 SURVEY SEPT. 7,1795 PATENT JULY 9,1799 To—John Field et.al.(in trust) P 41 — 87 "Derry"

(58) A 39 — 118 FRANCIS JOHNSTON 403 ACRES—80 PERCHES & Allow WARRANT MAY 30,1792 SURVEY SEPT. 5,1795 PATENT JUL. 24,1799 To—John Field et.al.(in trust) P 41 — 316 "Sandwich"

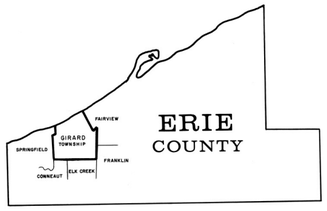

A CONNECTED WARRANTEE TOWNSHIP MAP of Girard Township, Erie County. The warrants, surveys, and patents bearing, respectively, the dates as above set forth, are constructed from and have been compared with the original drafts on file in the Bureau of Land Records of the Department of Internal Affairs, Commonwealth of Pennsylvania, under the direction of Blair A. Griffith, Director.

IN TESTIMONY WHEREOF: I have hereunto set my hand and caused the seal of the said Department to be affixed at Harrisburg, Pennsylvania, this twenty-sixth day of February A.D., one thousand nine hundred and sixty-eight.

Secretary of Internal Affairs.