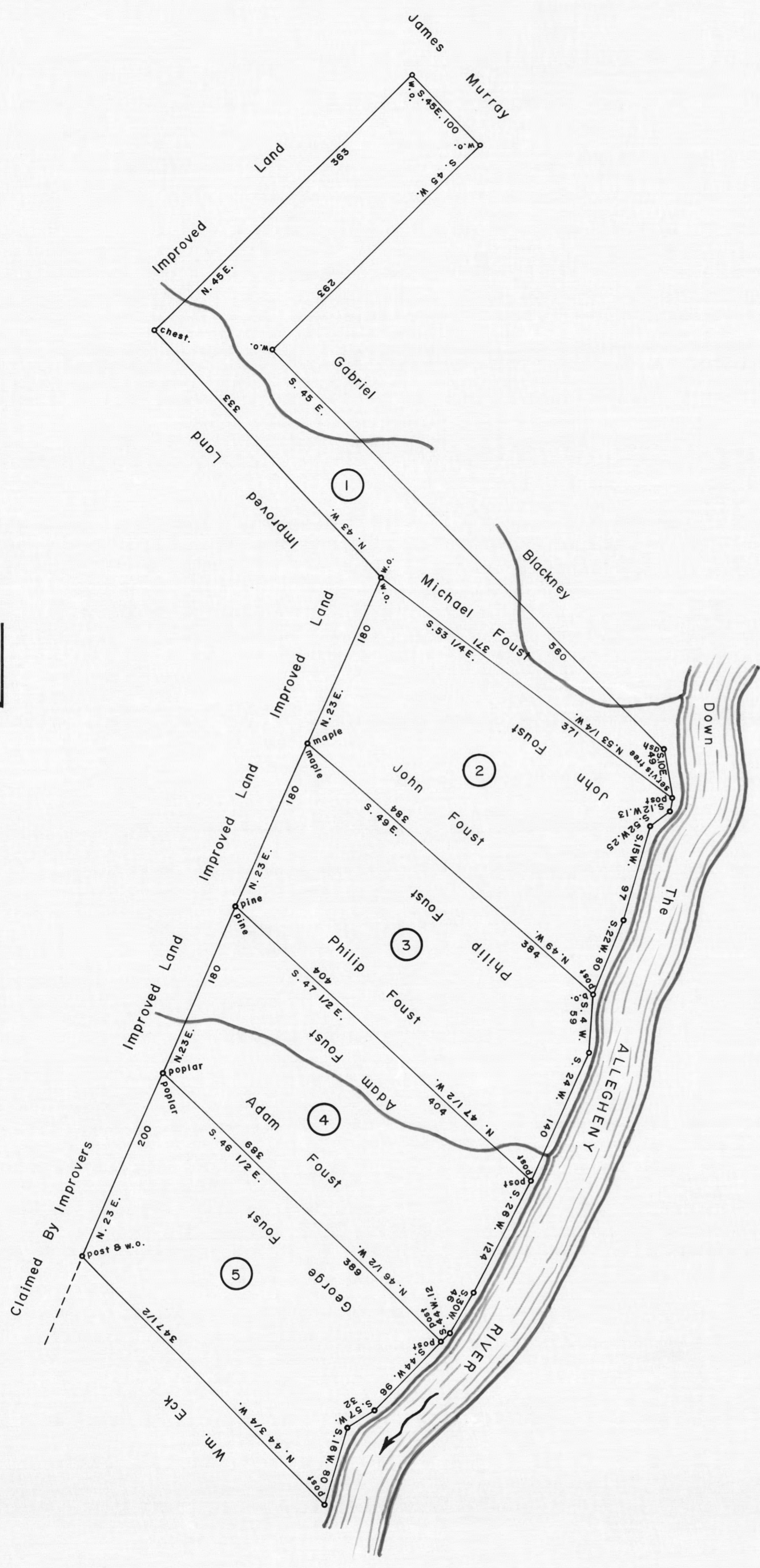


SCALE: 1" = 100 RODS



①
 A — 82 — 278
 MICHAEL FOUST
 437 ACRES-44 Perches & All.
 WARRANT — DEC. 20, 1793
 SURVEY — JULY 15, 1795
 PATENT — MAY 17, 1866
 TO — JOHN S. Mc CALMONT EXTR.
 H — 62 — 12

②
 C — 66 — 106
 JOHN FOUST
 413 ACRES-8 Perches & All.
 WARRANT — DEC. 20, 1793
 SURVEY — JULY 16, 1795
 PATENT — NOV. 5, 1864
 TO — JOHN S. Mc CALMONT EXTR.
 H — 60 — 497


③
 C — 56 — 185
 PHILLIP FOUST
 410 ACRES-109 Perches & All.
 WARRANT — DEC. 20, 1793
 SURVEY — JULY 17, 1795
 PATENT — JAN. 4, 1821
 TO — PIERCE BUTLER
 H — 17 — 482

④
 C — 66 — 109
 ADAM FOUST
 429 ACRES-36 Perches & All.
 WARRANT — DEC. 20, 1793
 SURVEY — JULY 16, 1795
 PATENT — NOV. 18, 1864
 TO — JOHN S. Mc CALMONT EXTR.
 H — 60 — 410


⑤
 C — 56 — 184
 GEORGE FOUST
 403 ACRES & Allowance
 WARRANT — DEC. 20, 1793
 SURVEY — JULY 17, 1795
 PATENT — JAN. 5, 1821
 TO — PIERCE BUTLER
 H — 17 — 490

A CONNECTED DRAFT of five (5) tracts of land, which when surveyed, were situate as follows: five (5) in District No. 7 Allegheny (now Forest) County. The draft has been constructed from and compared with original drafts on file in the Bureau of Land Records, Department of Community Affairs, Commonwealth of Pennsylvania, under the direction of Edward D. Price, Director.

IN TESTIMONY WHEREOF: I have hereunto set my hand and caused the seal of the said Department to be affixed at Harrisburg, Pennsylvania this tenth day of April A.D., one thousand nine hundred and seventy three.



WILLIAM H. WILCOX
 Secretary of Community Affairs

By: 
 A. L. HYDEMAN, JR., Executive Deputy Secretary